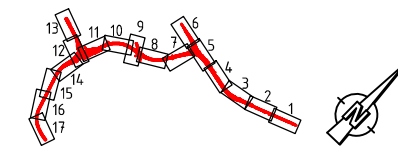


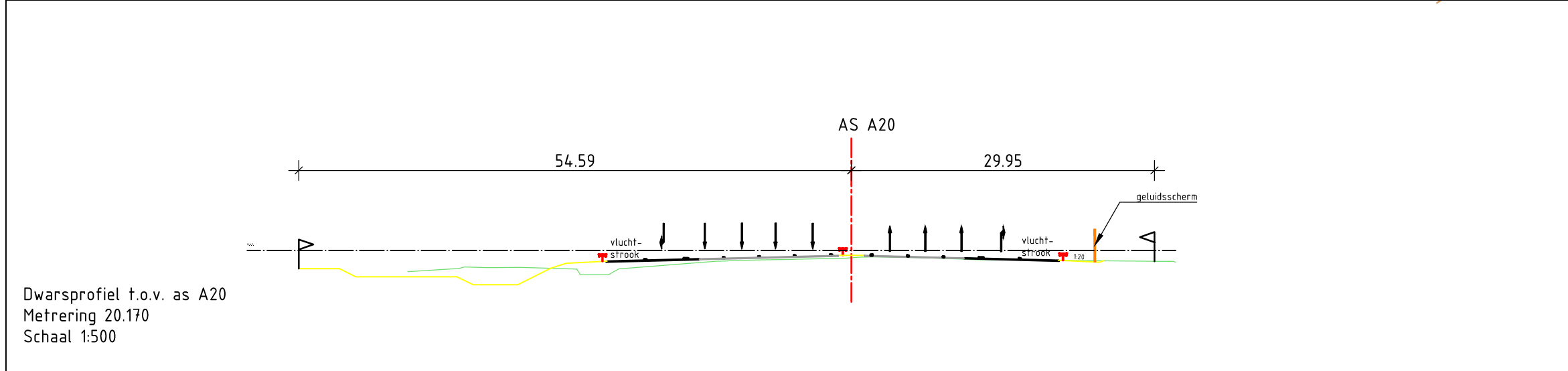
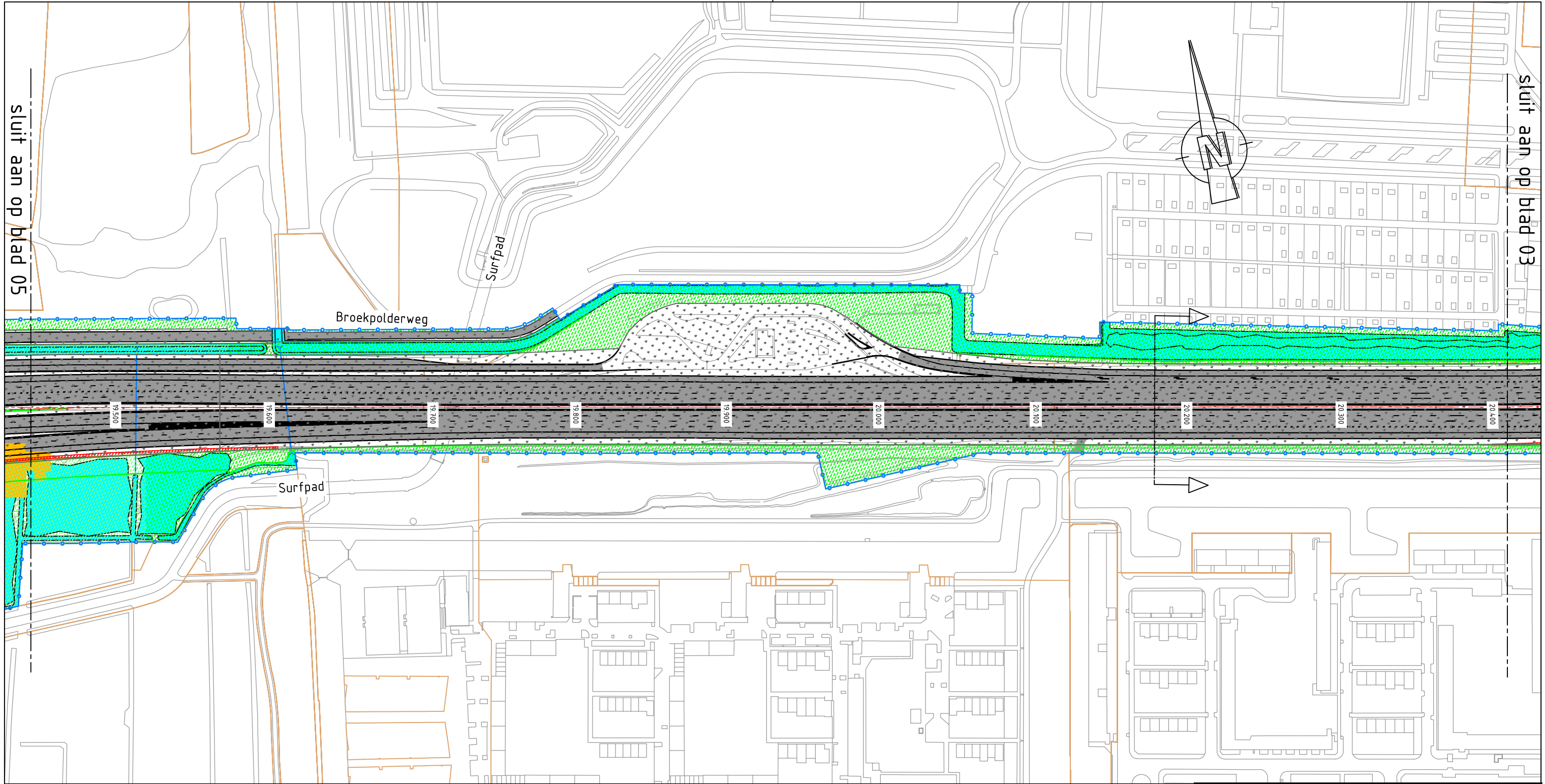
Dwarsprofiel t.o.v. as A20
 Metring 21.330
 Schaal 1:500



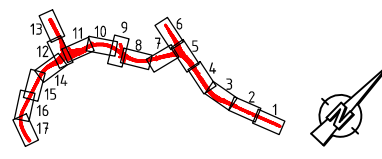
Tracébesluit Blankenburgverbinding
 Gedeelte Vlaardingen-West
 km. 20.400-21.300

 Rijkswaterstaat
 Ministerie van Verkeer en Waterstaat


schaal 1:2500
 kaartblad 3 van 17
 datum 17-03-2016



Dwarsprofiel t.o.v. as A20
 Metring 20.170
 Schaal 1:500



Tracébesluit Blankenburgverbinding
 Gedeelte Rijksweg
 km. 19.500-20.400

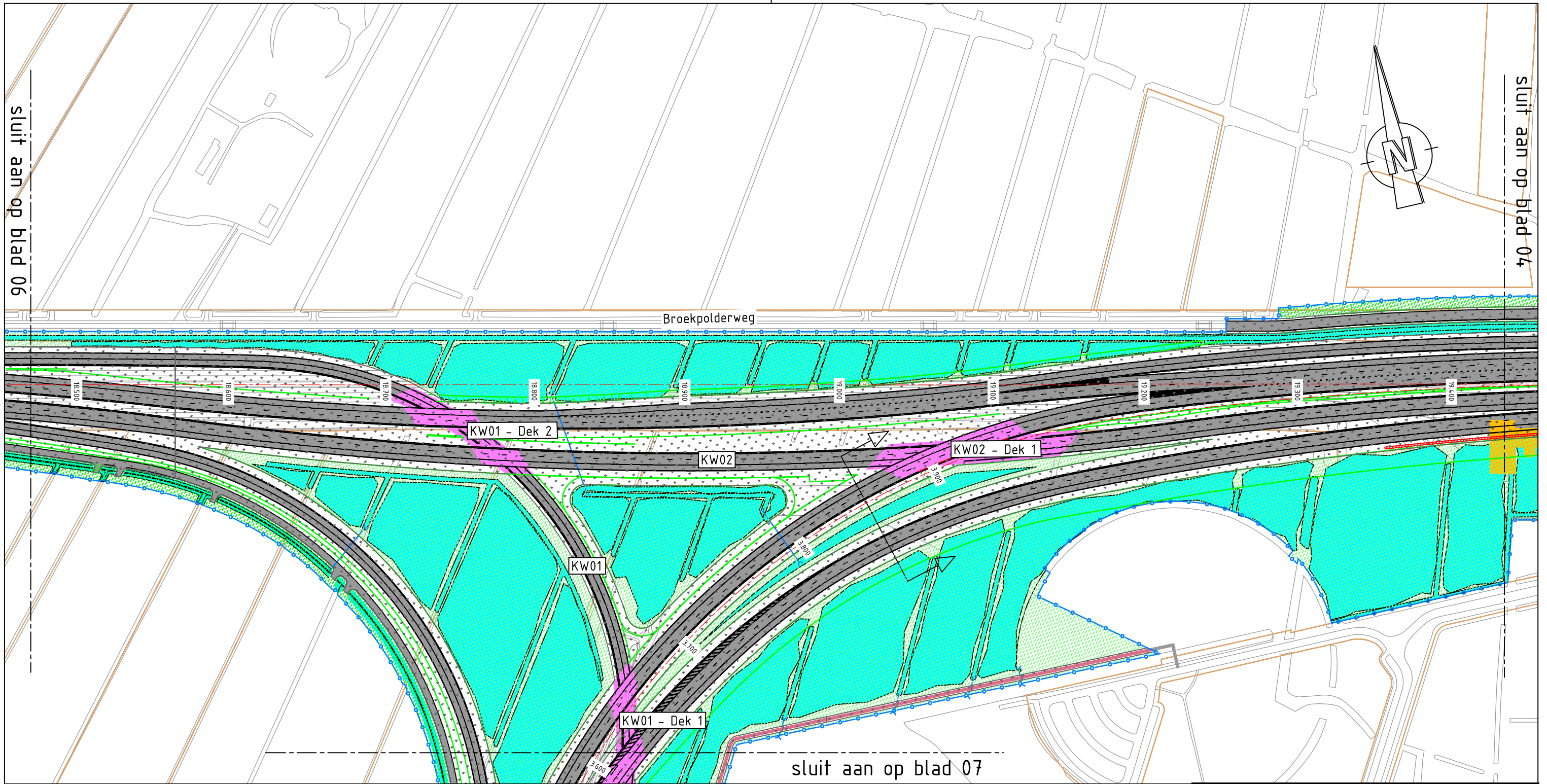


Rijkswaterstaat
 Ministerie van Verkeer en Waterstaat

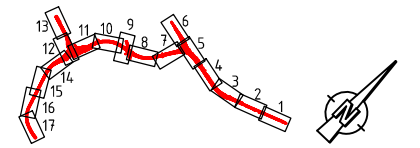
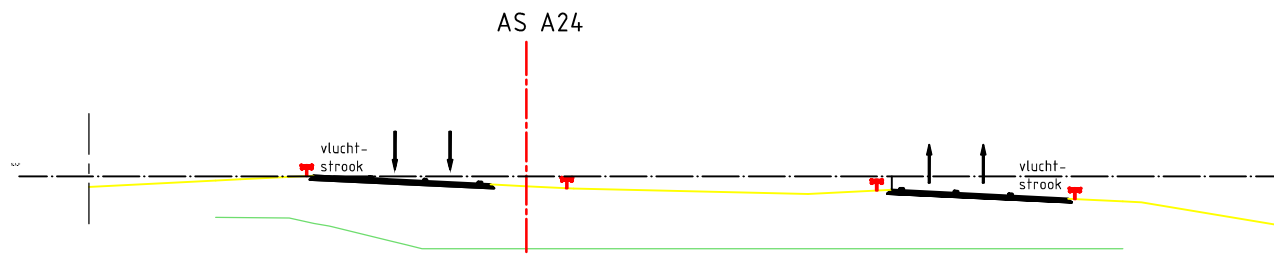
schaal 1:2500
 kaartblad 4 van 17
 datum 17-03-2016

sluit aan op blad 06

sluit aan op blad 04



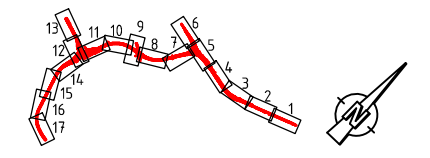
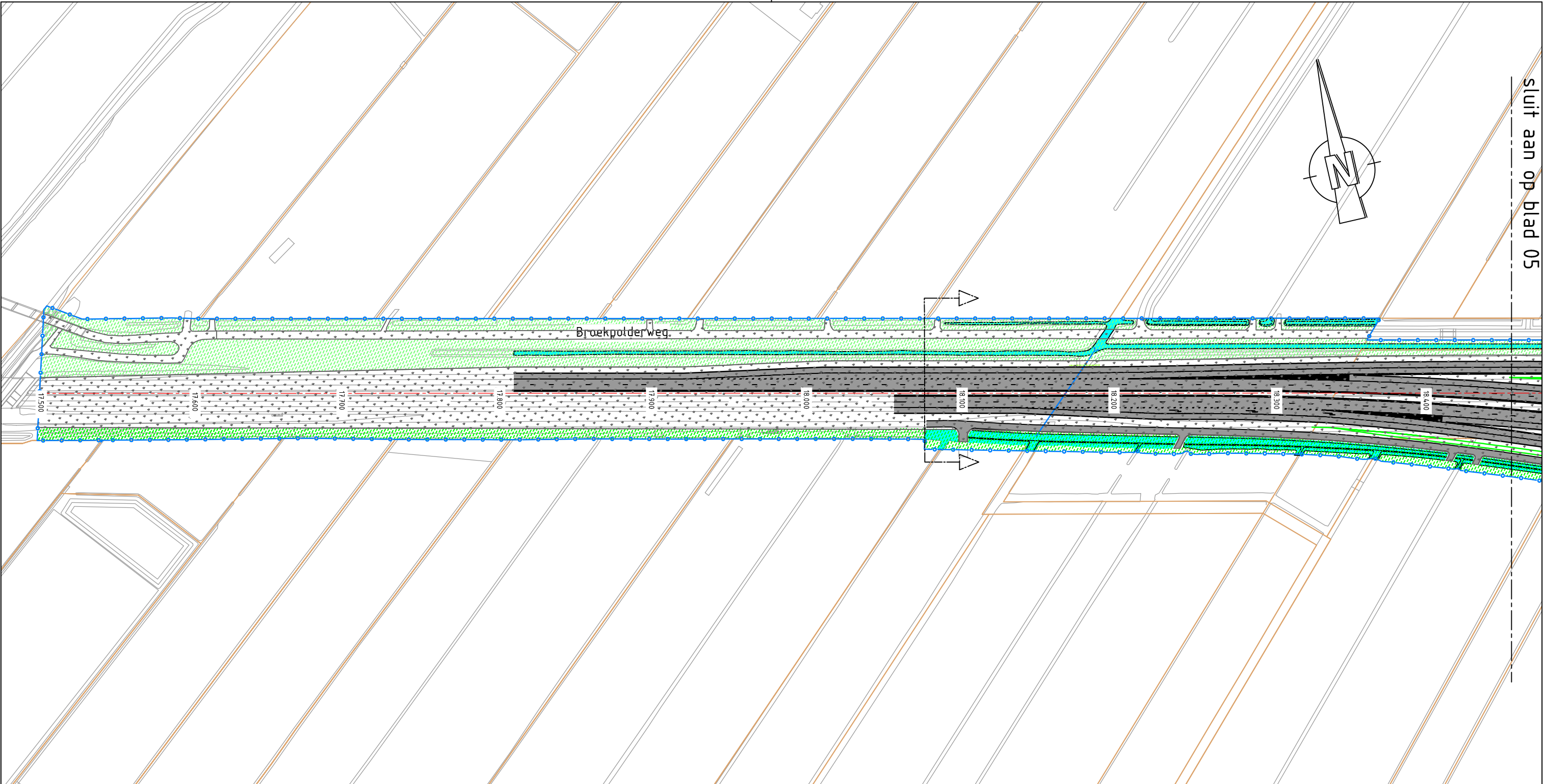
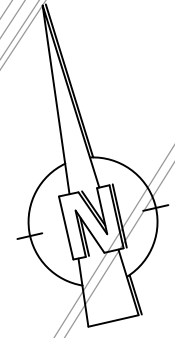
Dwarsprofiel t.o.v. as A24
 Metreering 3.850
 Schaal 1:500



Tracébesluit Blankenburgverbinding
 Gedeelte Knooppunt A20
 km. 18.500-19.400

 Rijkswaterstaat
 Ministerie van Verkeer en Waterstaat

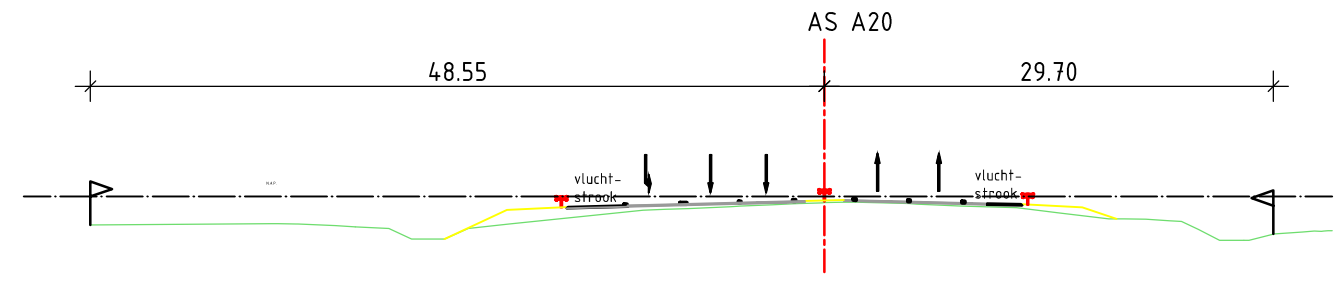
schaal 1:2500
 kaartblad 5 van 17
 datum 17-03-2016



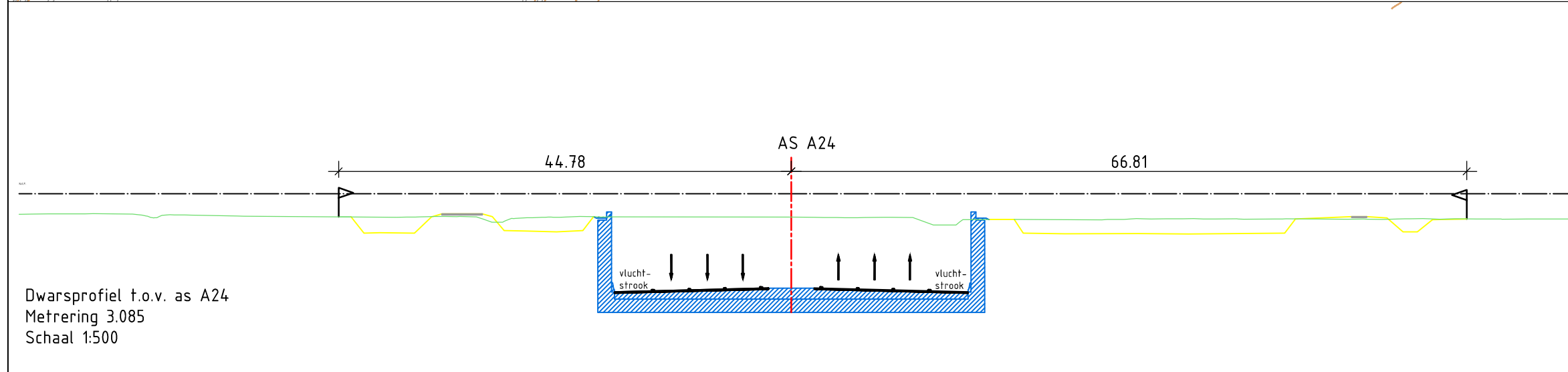
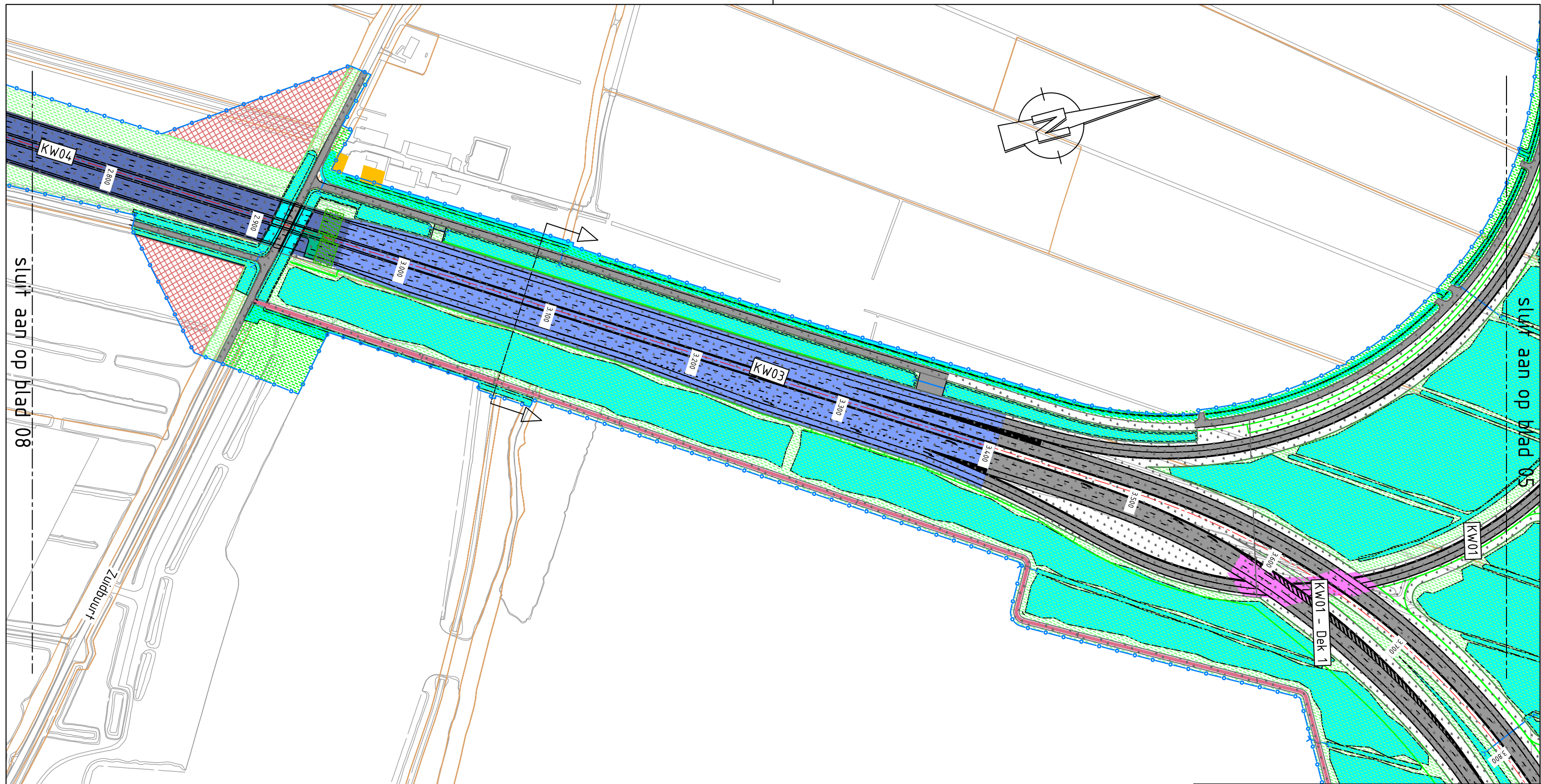
Tracébesluit Blankenburgverbinding
Gedeelte Boonervliet-Knooppunt A20
km. 17.500-18.400

 Rijkswaterstaat
Ministerie van Verkeer en Waterstaat

schaal 1:2500
kaartblad 6 van 17
datum 17-03-2016



Dwarsprofiel t.o.v. as A20
Metrering 18.065
Schaal 1:500

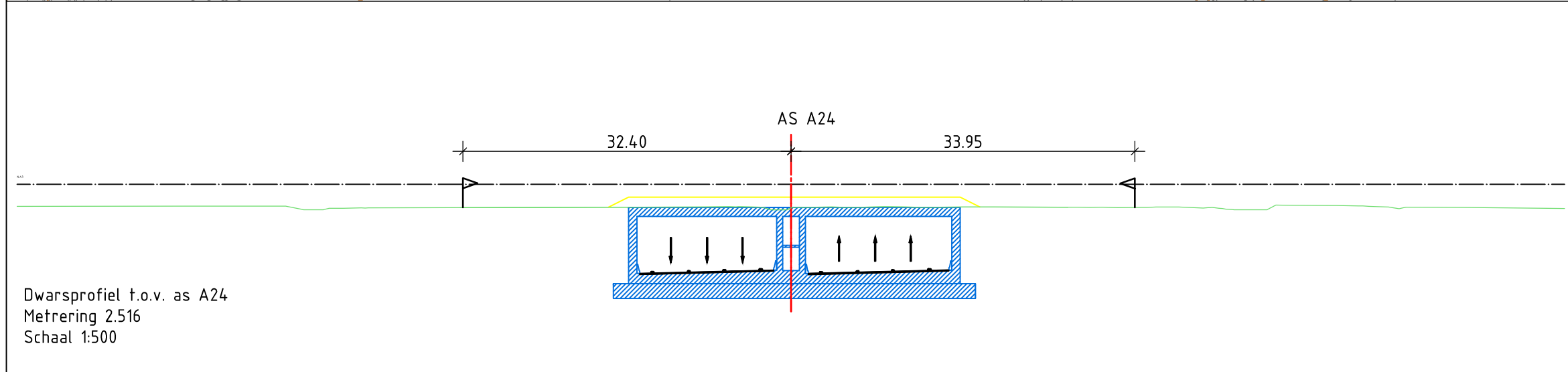
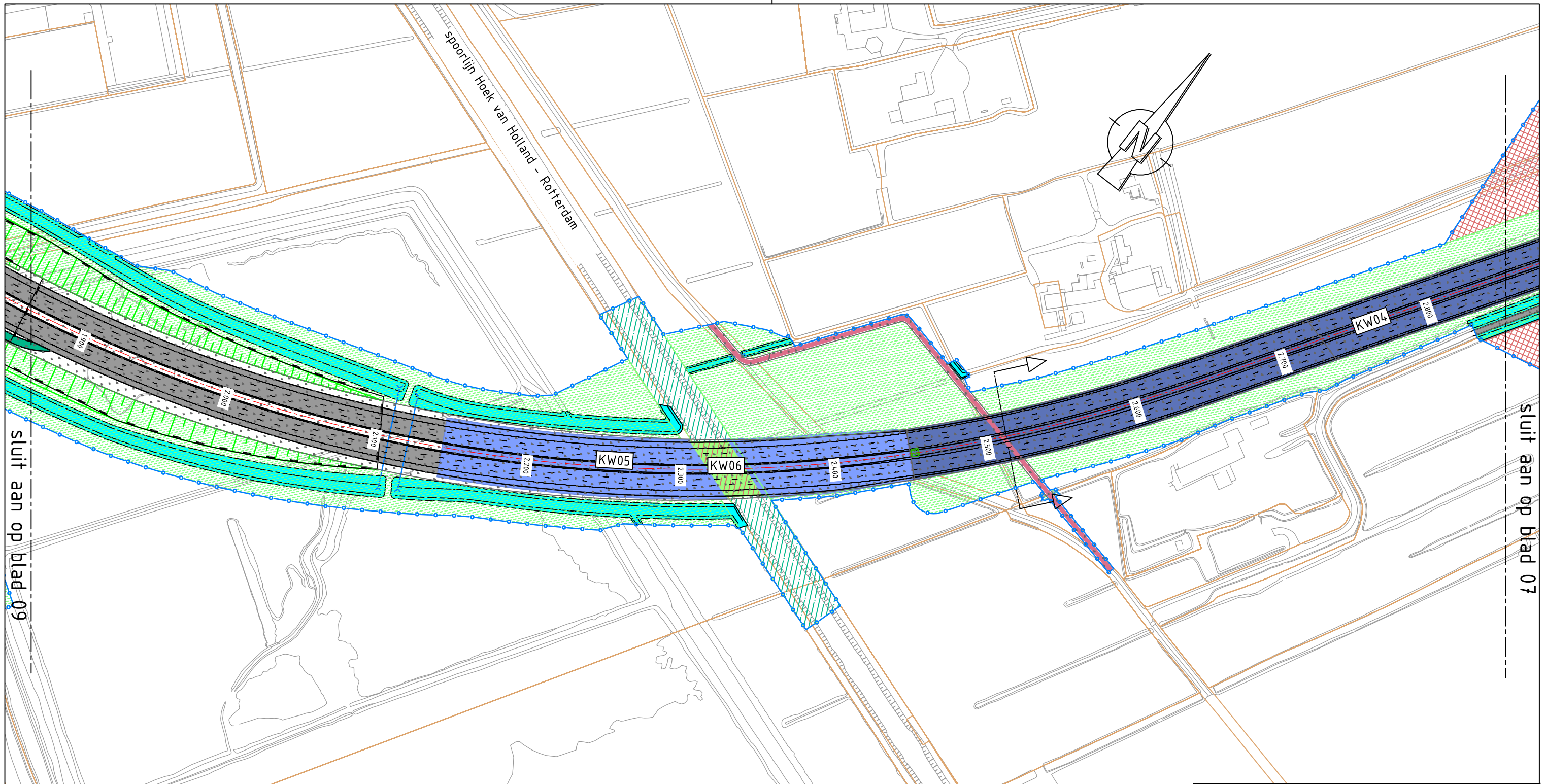


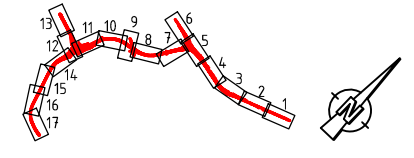
Dwarsprofiel t.o.v. as A24
 Metreering 3.085
 Schaal 1:500

Tracébesluit Blankenburgverbinding
 Gedeelte Aalkeettunnel-Knooppunt A20
 km. 2.800-3.800


Rijkswaterstaat
 Ministerie van Verkeer en Waterstaat

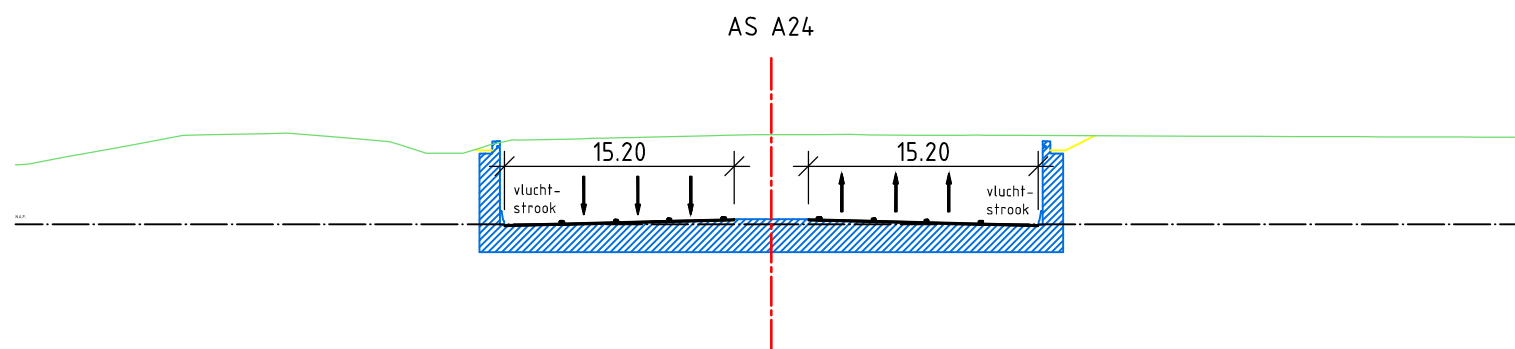
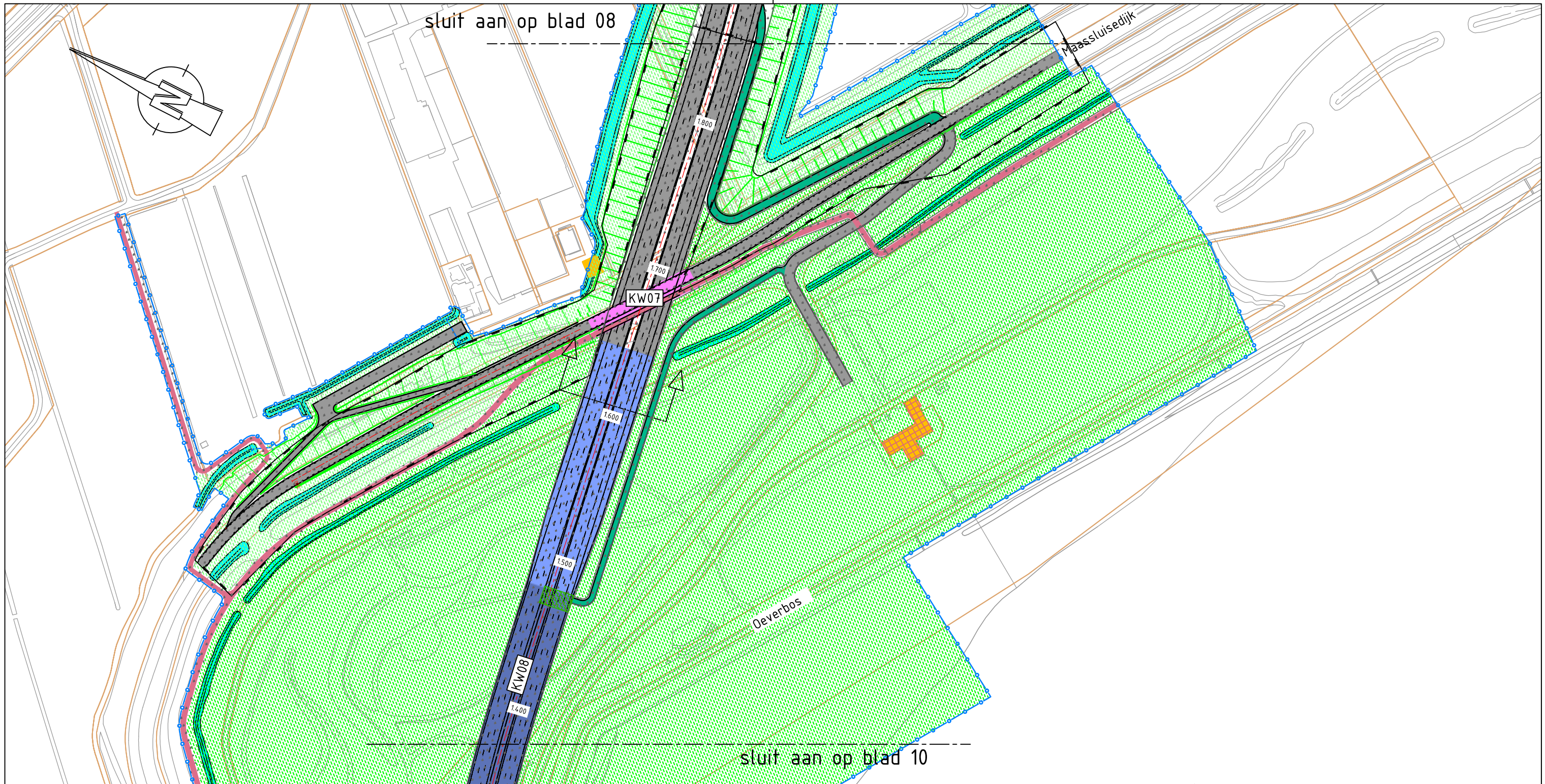
schaal 1:2500
 kaartblad 7 van 17
 datum 17-03-2016



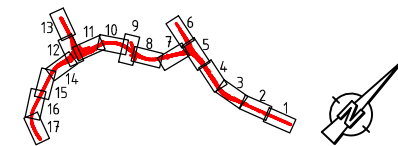


Tracébesluit Blankenburgverbinding
Gedeelte Aalkeettunnel
km. 1.900-2.800

 Rijkswaterstaat Ministerie van Verkeer en Waterstaat	schaal 1:2500
	kaartblad 8 van 17
	datum 17-03-2016



Dwarsprofiel t.o.v. as A24
 Metreering 1.605
 Schaal 1:500



Tracébesluit Blankenburgverbinding
 Gedeelte Maassluisdijk
 km. 1.400-1.800